



Prohibition and Restriction of Waiting, On Street Parking and Clearways

Key to Restriction Types Displayed
 No waiting at any time
 OS Highways Street

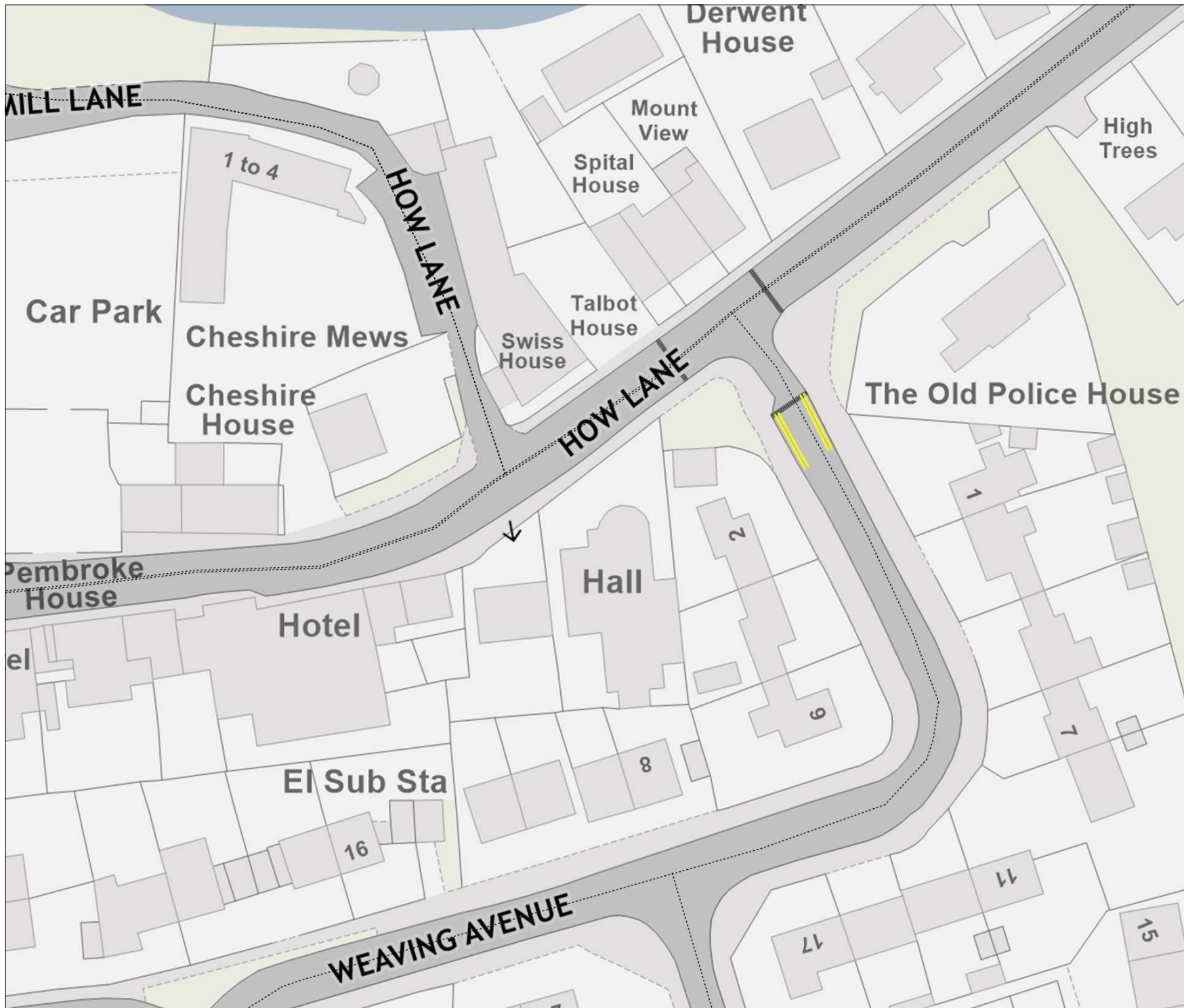
This map is reproduced from Ordnance Survey material with the permission of Ordnance Survey on behalf of the Controller of Her Majesty's Stationery Office © Crown Copyright. Unauthorised reproduction infringes Crown copyright and may lead to prosecution or civil proceedings. Derbyshire County Council Licence No: 100023251 2025




JULIAN GOULD I.Eng F.I.H.E
 Highways Director
 Place

DRAWING TITLE
VARIOUS ROADS, CASTLETON TRO (Z3339)

SCALE (@ A3)	1:1250
DATE	17/04/2025
DRAWING NO.	HMT/LMW/111/25 1
DRAWN BY	LMW
LOCATION	HOW LANE



Prohibition and Restriction of Waiting, On Street Parking and Clearways

Key to Restriction Types Displayed
 No waiting at any time
 OS Highways Street

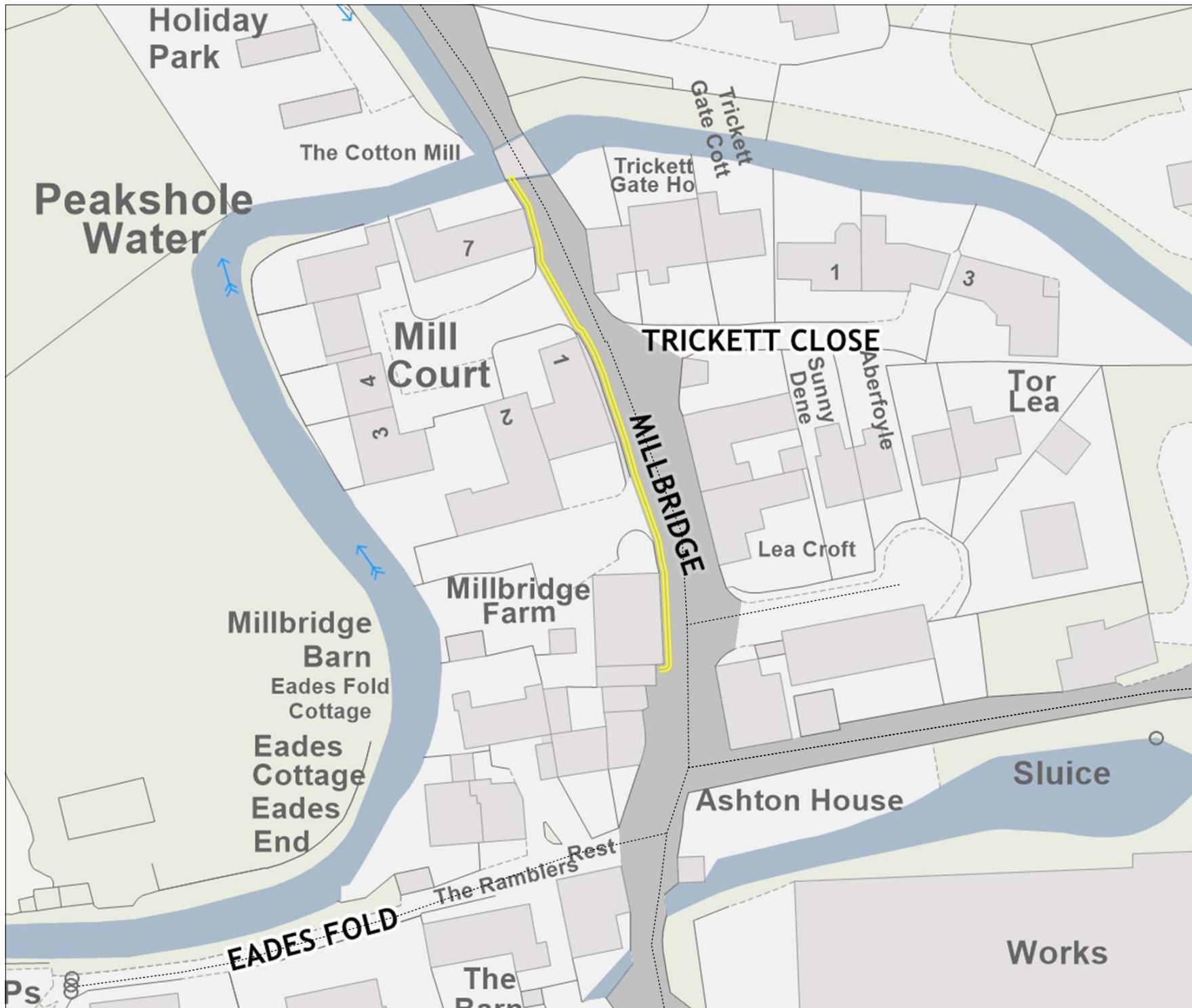
This map is reproduced from Ordnance Survey material with the permission of Ordnance Survey on behalf of the Controller of Her Majesty's Stationery Office © Crown Copyright. Unauthorised reproduction infringes Crown copyright and may lead to prosecution or civil proceedings. Derbyshire County Council Licence No: 100023251 2025





DERBYSHIRE
County Council
 JULIAN GOULD I.Eng F.I.H.E
 Highways Director
 Place

DRAWING TITLE
VARIOUS ROADS, CASTLETON TRO (Z3339)

SCALE (@ A3)	1:500
DATE	17/04/2025
DRAWING NO.	HMT/LMW/111/25 2
DRAWN BY	LMW
LOCATION	WEAVING AVENUE



Prohibition and Restriction of Waiting, On Street Parking and Clearways

Key to Restriction Types Displayed
 No waiting at any time
 OS Highways Street

This map is reproduced from Ordnance Survey material with the permission of Ordnance Survey on behalf of the Controller of Her Majesty's Stationery Office © Crown Copyright. Unauthorised reproduction infringes Crown copyright and may lead to prosecution or civil proceedings. Derbyshire County Council Licence No: 100023251 2025




DERBYSHIRE
County Council

JULIAN GOULD I.Eng F.I.H.E
Highways Director
Place

DRAWING TITLE
VARIOUS ROADS, CASTLETON TRO (Z3339)

SCALE (@ A3)	1:500
DATE	17/04/2025
DRAWING NO.	HMT/LMW/111/25 3
DRAWN BY	LMW
LOCATION	MILL BRIDGE



Prohibition and Restriction of Waiting, On Street Parking and Clearways

- Key to Restriction Types Displayed
- Disabled Parking
 - No waiting at any time
 - - - - - OS Highways Street

This map is reproduced from Ordnance Survey material with the permission of Ordnance Survey on behalf of the Controller of Her Majesty's Stationery Office © Crown Copyright. Unauthorised reproduction infringes Crown copyright and may lead to prosecution or civil proceedings. Derbyshire County Council Licence No: 100023251 2025



DERBYSHIRE
County Council

JULIAN GOULD I.Eng F.I.H.E
Highways Director
Place

DRAWING TITLE
VARIOUS ROADS, CASTLETON TRO (Z3339)

SCALE (@ A3)	1:500
DATE	17/04/2025
DRAWING NO.	HMT/LMW/111/25 4
DRAWN BY	LMW
LOCATION	BACK STREET



Prohibition and Restriction of Waiting, On Street Parking and Clearways

Key to Restriction Types Displayed

- Disabled Parking
- OS Highways Street

This map is reproduced from Ordnance Survey material with the permission of Ordnance Survey on behalf of the Controller of Her Majesty's Stationery Office © Crown Copyright. Unauthorised reproduction infringes Crown copyright and may lead to prosecution or civil proceedings. Derbyshire County Council Licence No: 100023251 2025

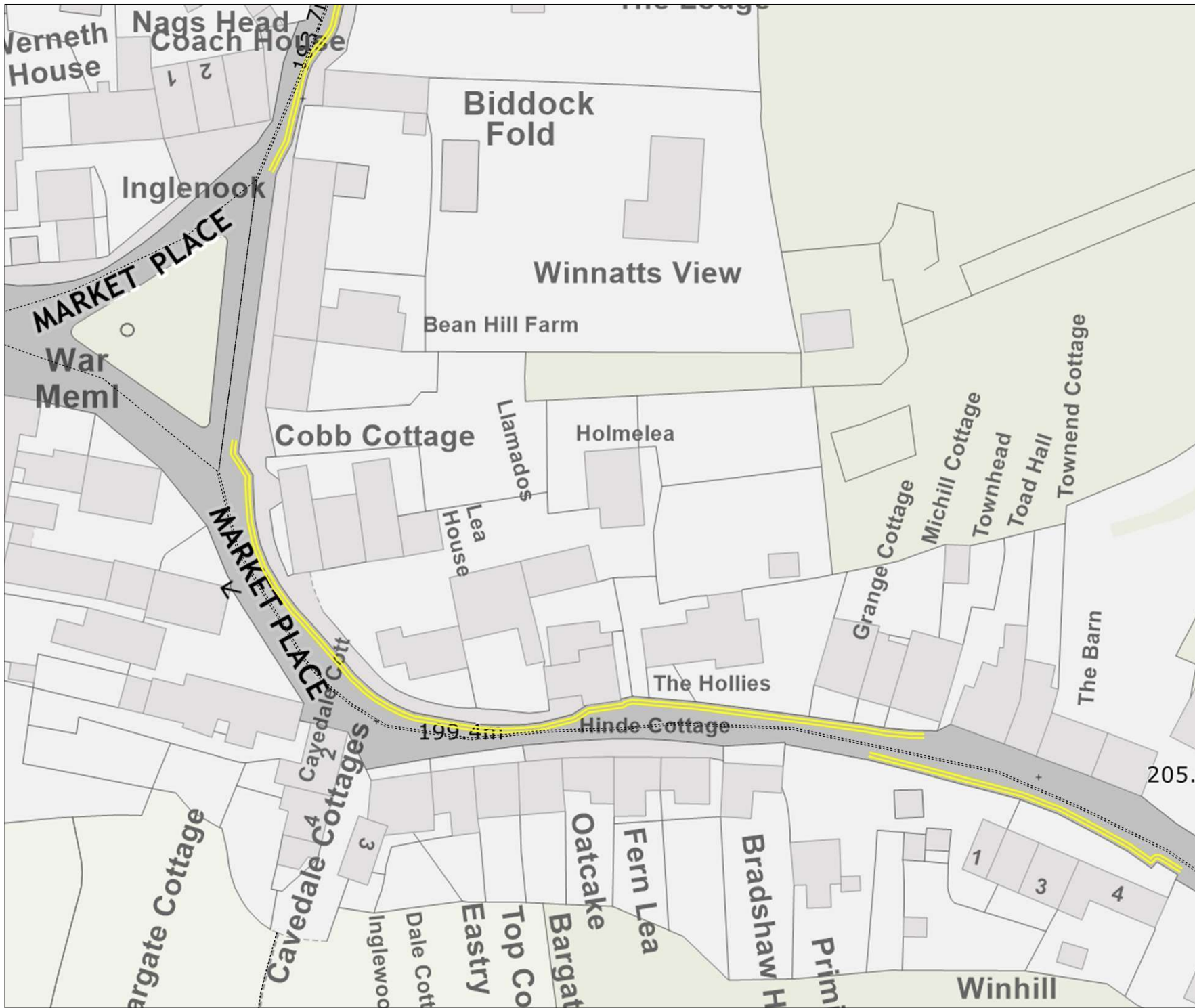
N

DERBYSHIRE
County Council

JULIAN GOULD I.Eng F.I.H.E
Highways Director
Place

DRAWING TITLE
VARIOUS ROADS, CASTLETON TRO (Z3339)

SCALE (@ A3)	1:500
DATE	17/04/2025
DRAWING NO.	HMT/LMW/111/25 5
DRAWN BY	LMW
LOCATION	CASTLE STREET



Prohibition and Restriction of Waiting, On Street Parking and Clearways

Key to Restriction Types Displayed

- No waiting at any time
- OS Highways Street

This map is reproduced from Ordnance Survey material with the permission of Ordnance Survey on behalf of the Controller of Her Majesty's Stationery Office © Crown Copyright. Unauthorised reproduction infringes Crown copyright and may lead to prosecution or civil proceedings. Derbyshire County Council Licence No: 100023251 2025

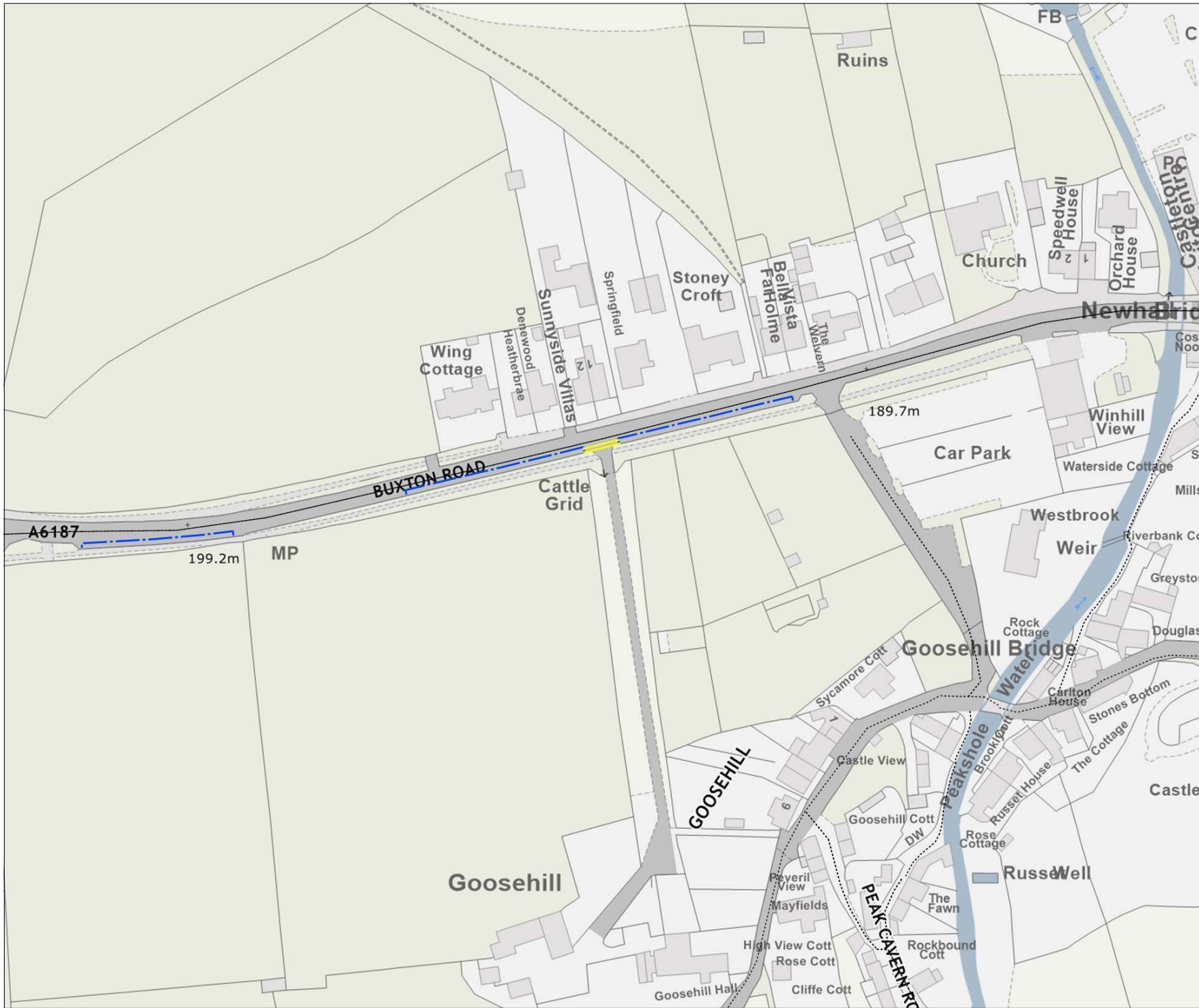


DERBYSHIRE
County Council

JULIAN GOULD I, Eng F.I.H.E
Highways Director
Place

DRAWING TITLE
VARIOUS ROADS, CASTLETON TRO (Z3339)

SCALE (@ A3)	1:500
DATE	06/05/2025
DRAWING NO.	HMT/LMW/111/25 6
DRAWN BY	LMW
LOCATION	PINDALE ROAD



Prohibition and Restriction of Waiting, On Street Parking and Clearways

- Key to Restriction Types Displayed
- No waiting at any time
 - Pay and Display
 - OS Highways Street

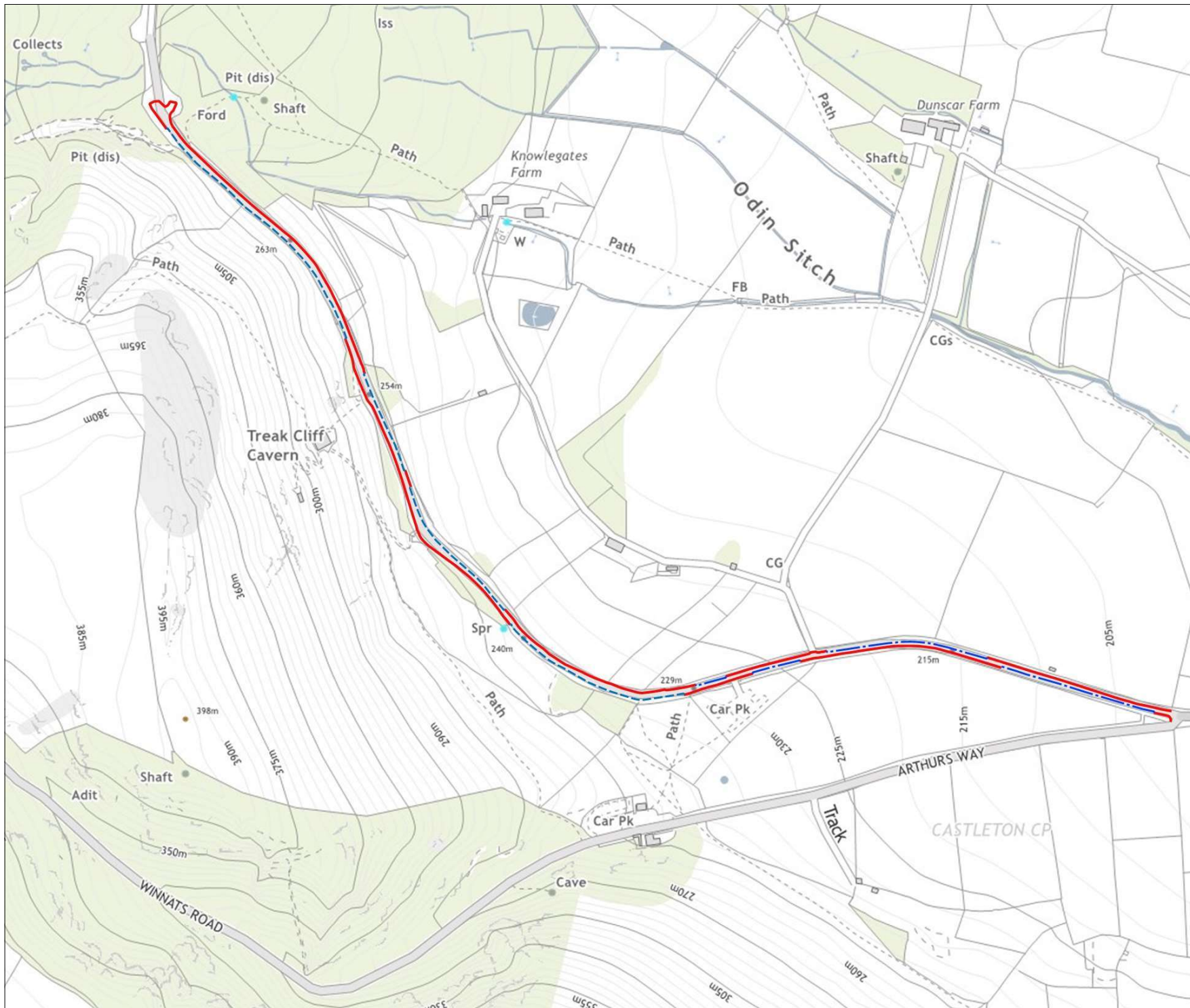
This map is reproduced from Ordnance Survey material with the permission of Ordnance Survey on behalf of the Controller of Her Majesty's Stationery Office © Crown Copyright. Unauthorised reproduction infringes Crown copyright and may lead to prosecution or civil proceedings. Derbyshire County Council Licence No: 100023251 2025



JULIAN GOULD I.Eng F.I.H.E
Highways Director
Place

DRAWING TITLE
VARIOUS ROADS, CASTLETON TRO (Z3339)

SCALE (@ A3)	1:1250
DATE	17/04/2025
DRAWING NO.	HMT/LMW/111/25 7
DRAWN BY	LMW
LOCATION	BUXTON ROAD



Prohibition and Restriction of Waiting, On Street Parking and Clearways

- Key to Restriction Types Displayed
- Other Parking Bay
 - Pay and Display
 - Red Route

This map is reproduced from Ordnance Survey material with the permission of Ordnance Survey on behalf of the Controller of Her Majesty's Stationery Office © Crown Copyright. Unauthorised reproduction infringes Crown copyright and may lead to prosecution or civil proceedings. Derbyshire County Council Licence No: 100023251 2025



JULIAN GOULD I, Eng F.I.H.E
Highways Director
Place

DRAWING TITLE

VARIOUS ROADS, CASTLETON TRO (Z3339)

SCALE (@ A3) **1:3750**

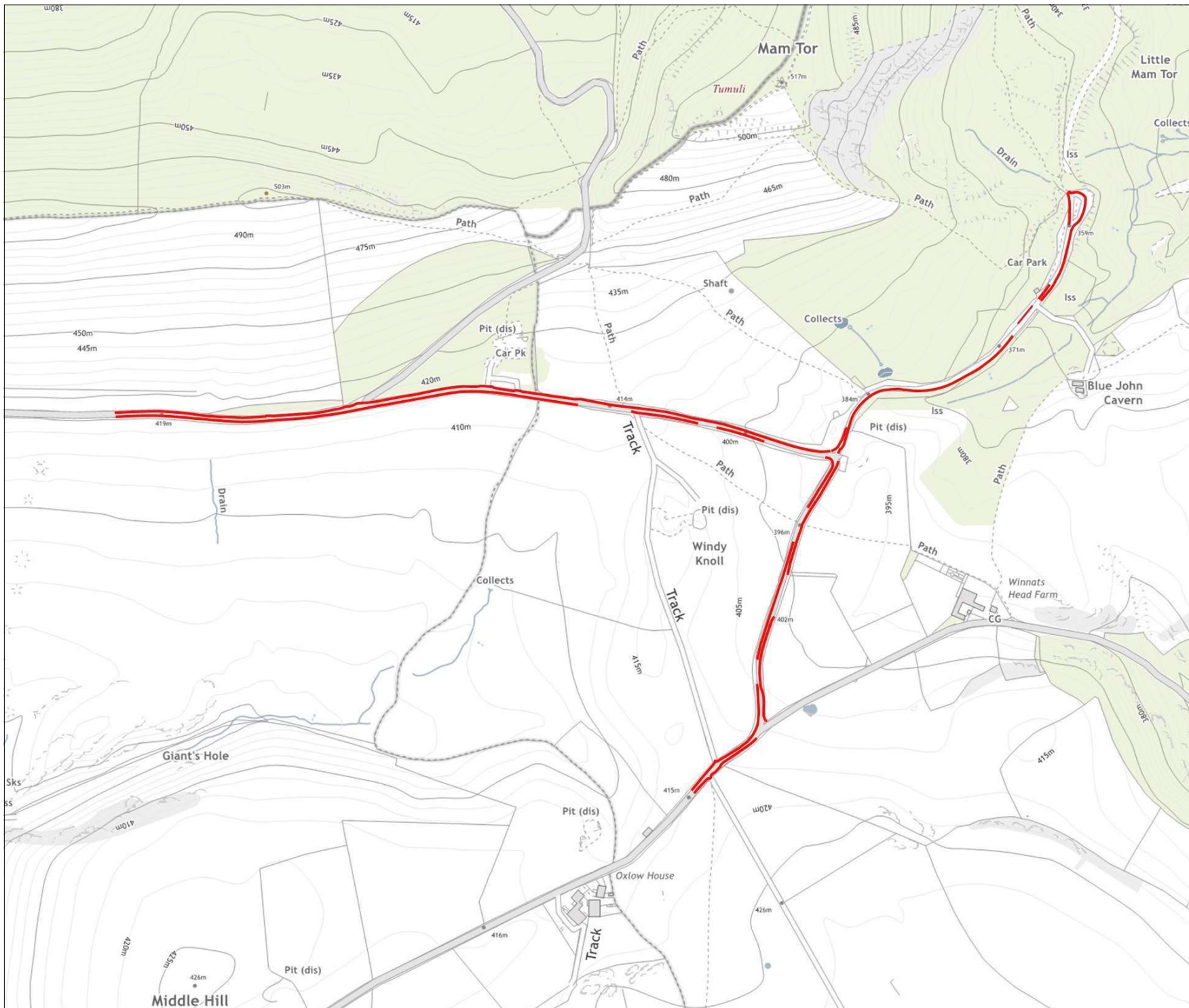
DATE **17/04/2025**

DRAWING NO. **HMT/LMW/111/25 8**

DRAWN BY **LMW**

LOCATION **UN NAMED ROAD**

LOCATION **BUXTON ROAD TO MAMTOR**



Prohibition and Restriction of Waiting, On Street Parking and Clearways

- Key to Restriction Types Displayed
- Limited Waiting
 - Red Route

This map is reproduced from Ordnance Survey material with the permission of Ordnance Survey on behalf of the Controller of Her Majesty's Stationery Office © Crown Copyright. Unauthorised reproduction infringes Crown copyright and may lead to prosecution or civil proceedings. Derbyshire County Council Licence No: 100023251 2025



DERBYSHIRE
County Council

JULIAN GOULD I.Eng F.I.H.E
Highways Director
Place

DRAWING TITLE
VARIOUS ROADS, CASTLETON TRO (Z3339)

SCALE (@ A3)	1:5000
DATE	17/04/2025
DRAWING NO.	HMT/LMW/111/25 9
DRAWN BY	LMW
LOCATION	UN NAMED ROAD
LOCATION	